
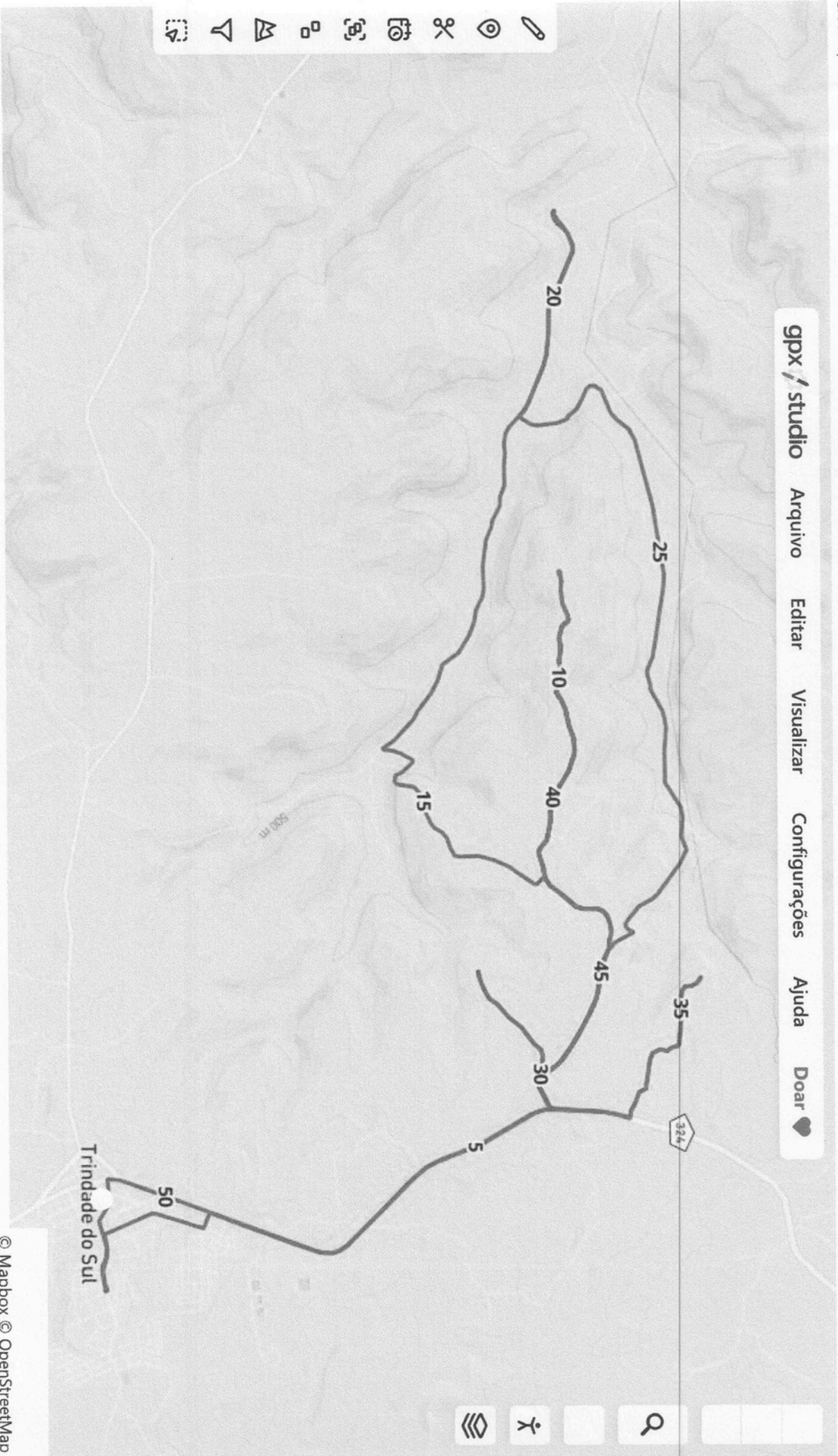


ITINERÁRIO 1



- gpx / studio
- Arquivo
- Editar
- Visualizar
- Configurações
- Ajuda
- Doar



© Mapbox © OpenStreetMap

ITINERÁRIO II

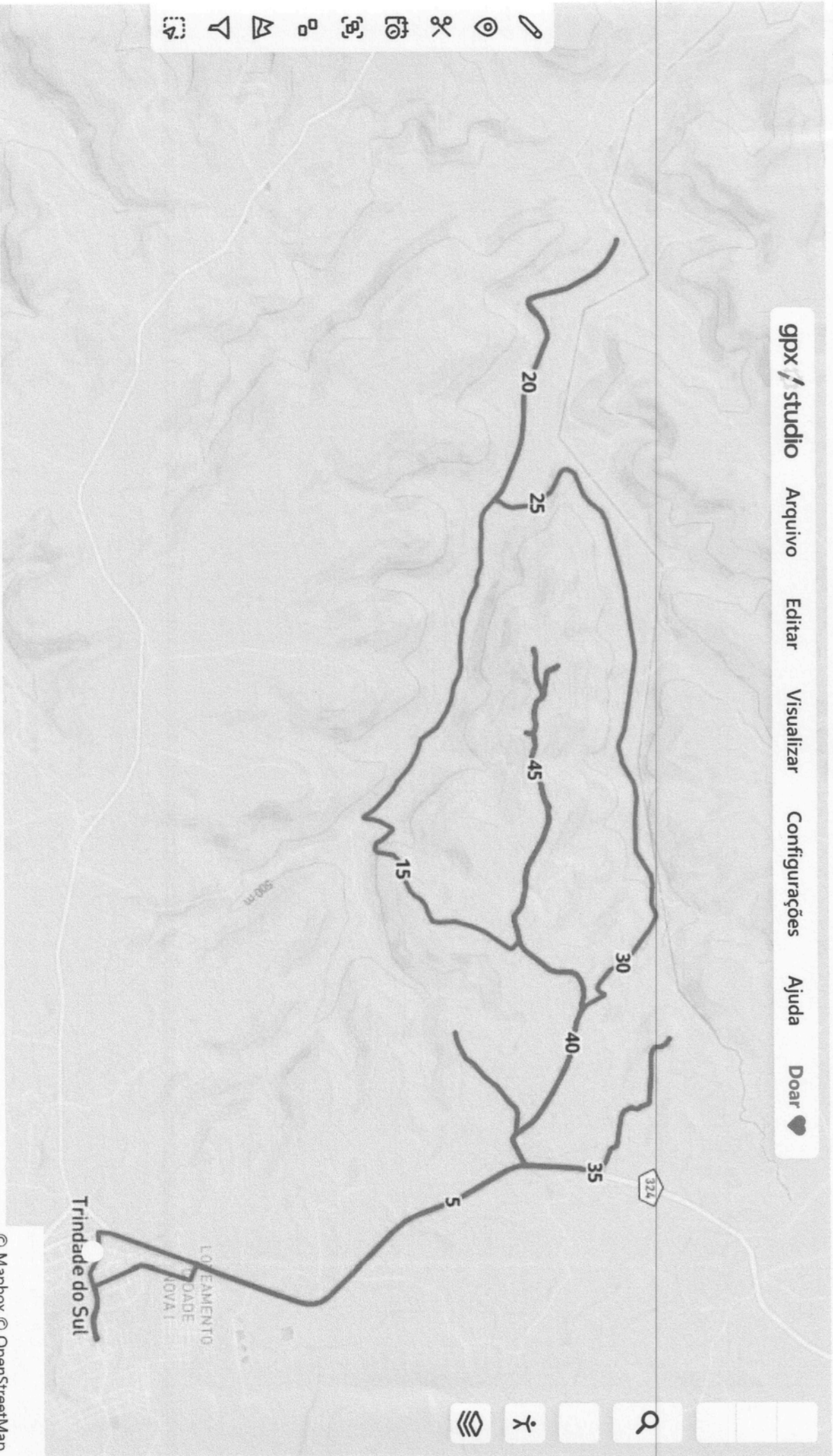
50.77 km

↗ 694 m ↘ 694 m

🚲 29.79 / 23.98 km/h

🕒 01:42:11 / 02:07:02

- gpx / studio
- Arquivo
- Editar
- Visualizar
- Configurações
- Ajuda
- Doar



© Mapbox © OpenStreetMap

1 km

ITINERÁRIO II

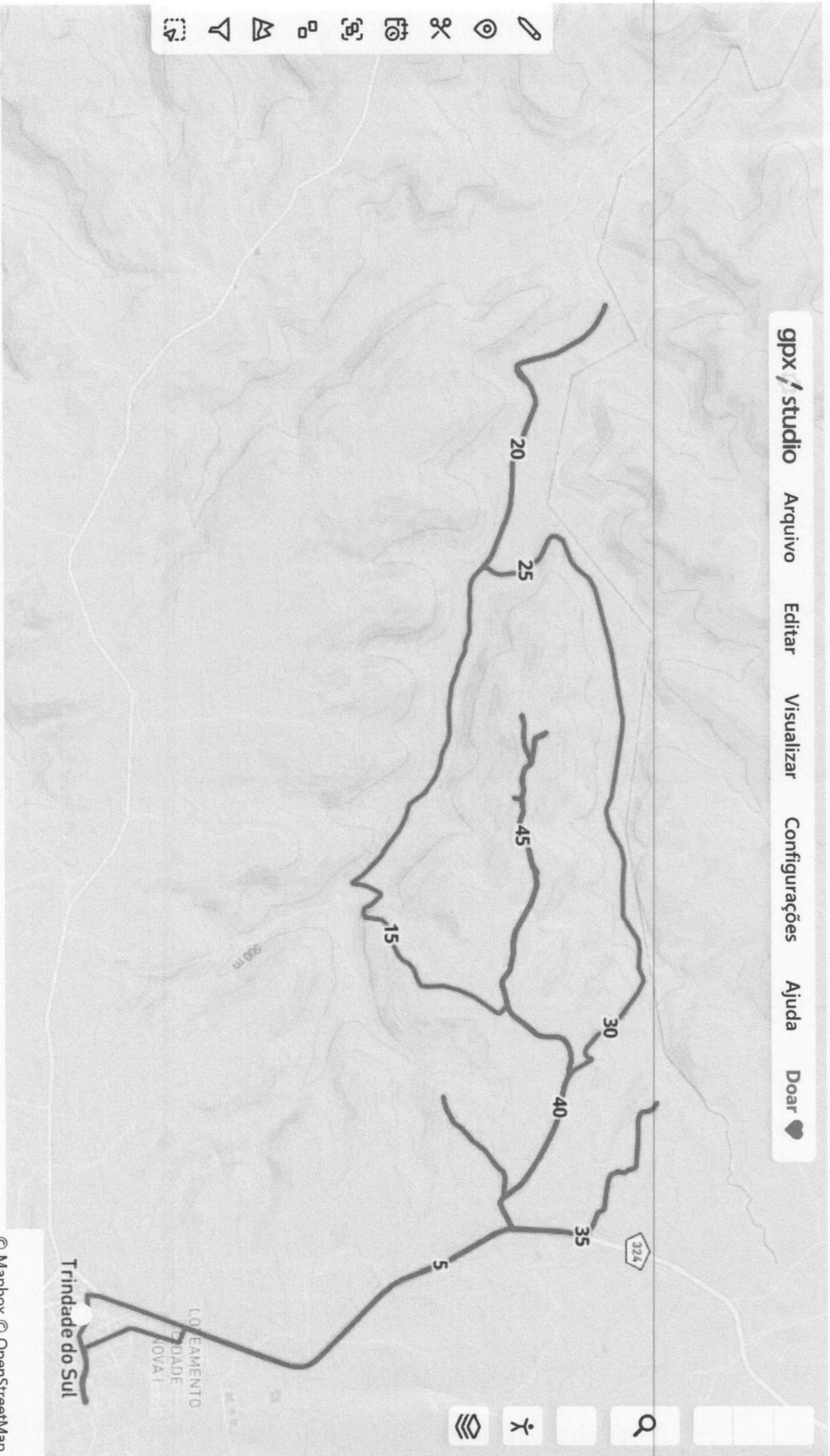
53.52 km

↗ 699 m ↘ 699 m

🔌 29.78 / 25.28 km/h

🕒 01:47:47 / 02:07:02

<https://gpx.studio/pt-BR/app#12.5/-27.49614/-52.9258>



© Mapbox © OpenStreetMap

ITINERÁRIO II

Texto do seu parágrafo


53.52 km

↗ 699 m ↘ 699 m

🚲 29.78 / 25.28 km/h

🕒 01:47:47 / 02:07:02

gpx / studio Arquivo Editar Visualizar Configurações Ajuda Doar



1 km

ITINERÁRIO III

48.75 km

↗ 707 m ↘ 715 m

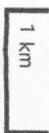
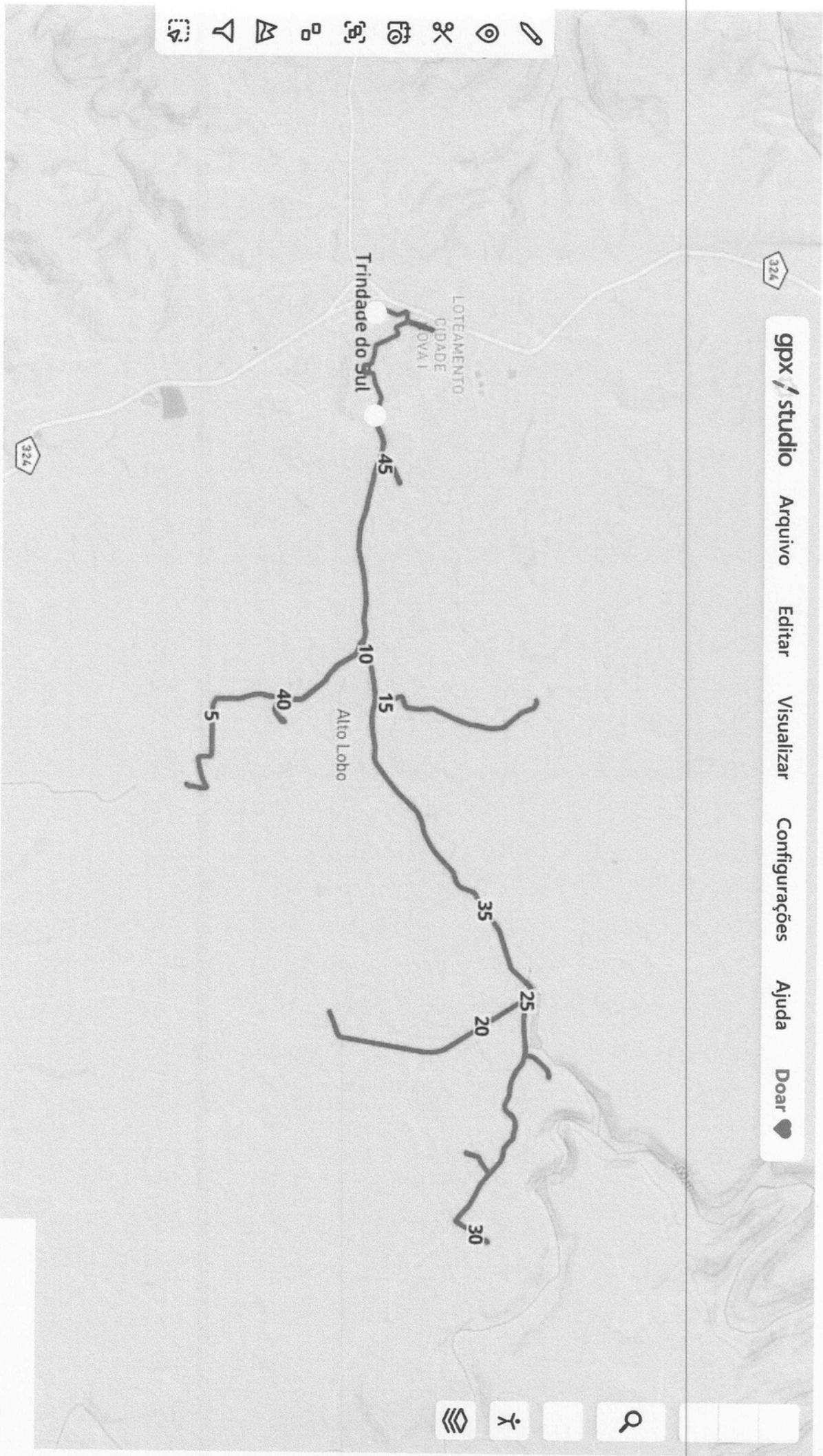
↻ 22.36 / 0.00 km/h

🕒 02:10:46 / NaN:NaN:NaN

© Mapbox © OpenStreetMap © Maxar



- gpx / studio
- Arquivo
- Editar
- Visualizar
- Configurações
- Ajuda
- Doar



ITINERÁRIO III

48.47 km

↗ 689 m ↘ 689 m

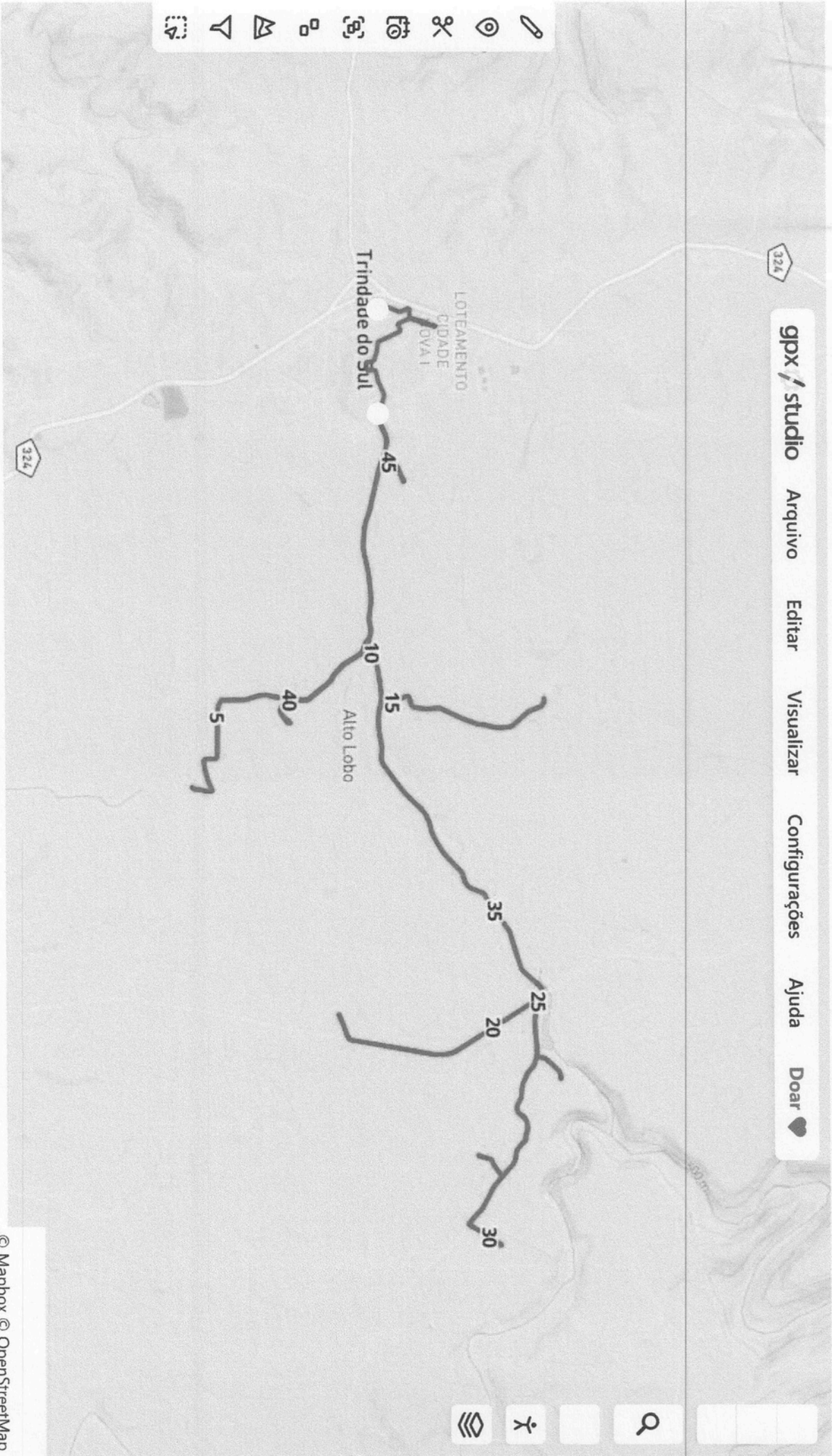

↻ 26.26 / 26.03 km/h

⌚ 01:50:44 / 01:51:43

© Mapbox © OpenStreetMap

324

gpx / studio Arquivo Editar Visualizar Configurações Ajuda Doar



1 km

ITINERÁRIO III

48.47 km

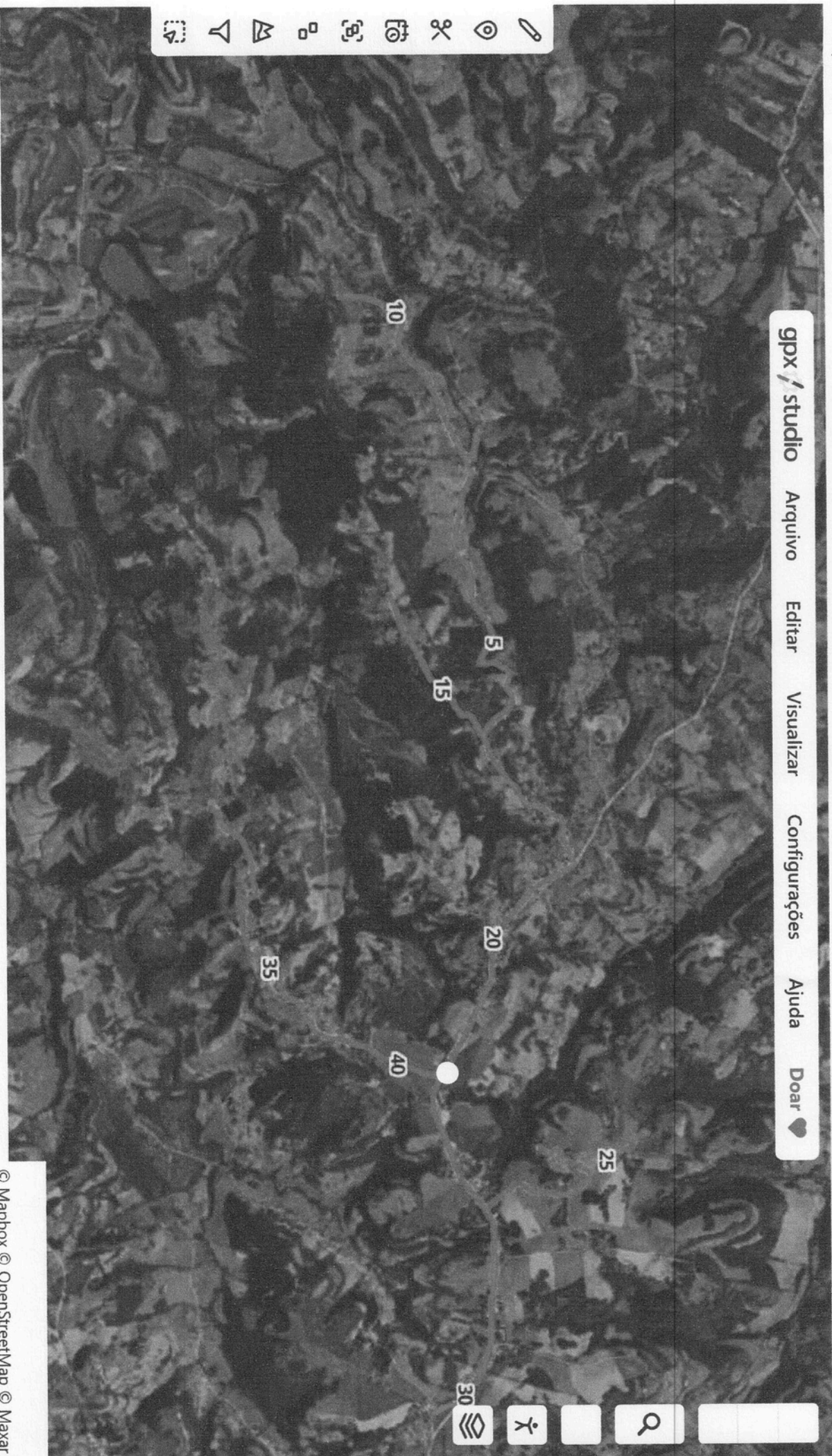
↗ 689 m ↘ 689 m

⚡ 26.26 / 26.03 km/h

⌚ 01:50:44 / 01:51:43

© Mapbox © OpenStreetMap

gpx / studio Arquivo Editar Visualizar Configurações Ajuda Doar



1 km

ITINERÁRIO IV

40.49 km

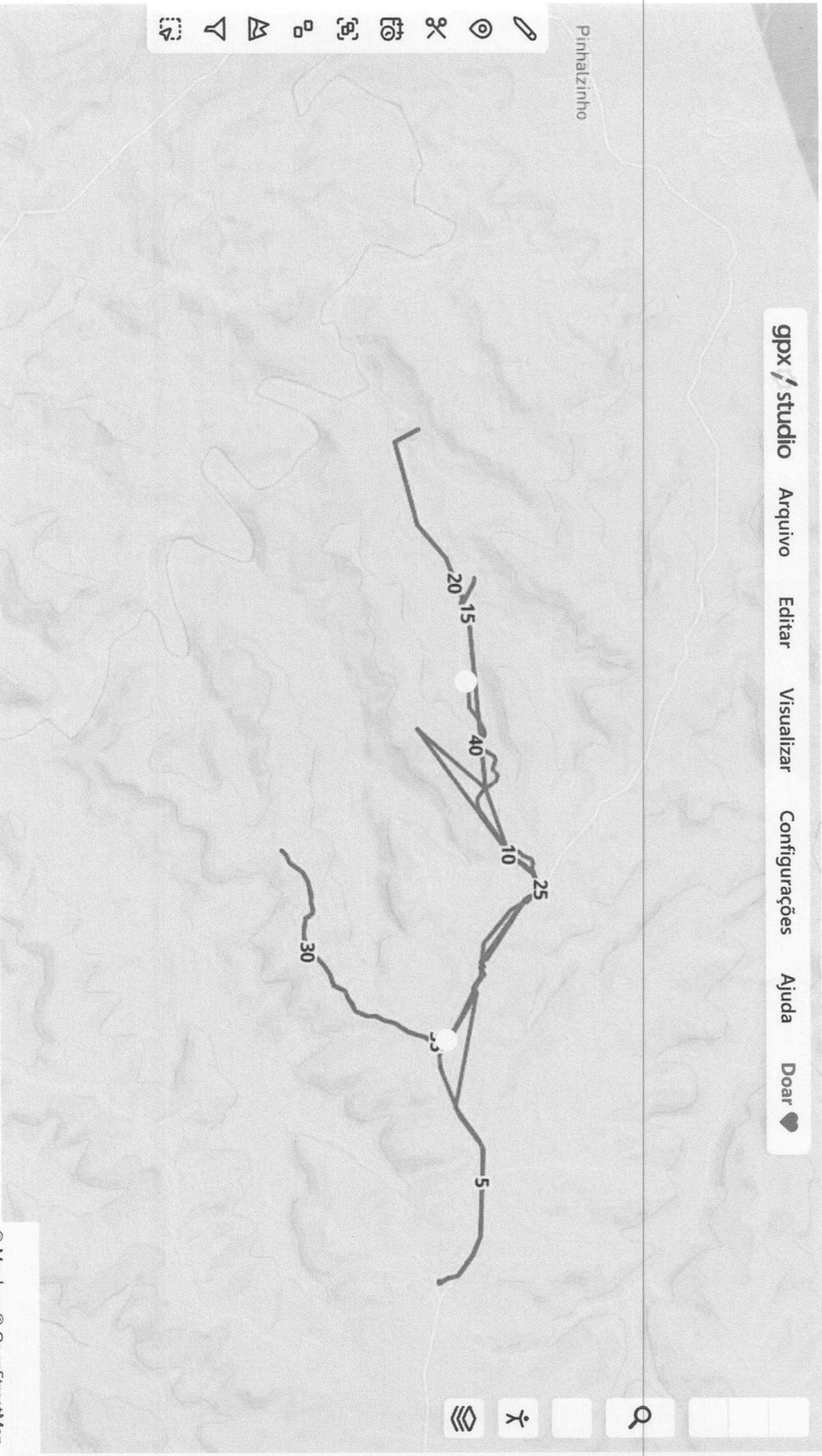

↗ 732 m ↘ 732 m

↻ 18.77 / 18.45 km/h

⌚ 02:09:26 / 02:11:42

© Mapbox © OpenStreetMap © Maxar

Pinhalzinho



© Mapbox © OpenStreetMap

1 km

ITINERÁRIO IV

Plano Doar 1000

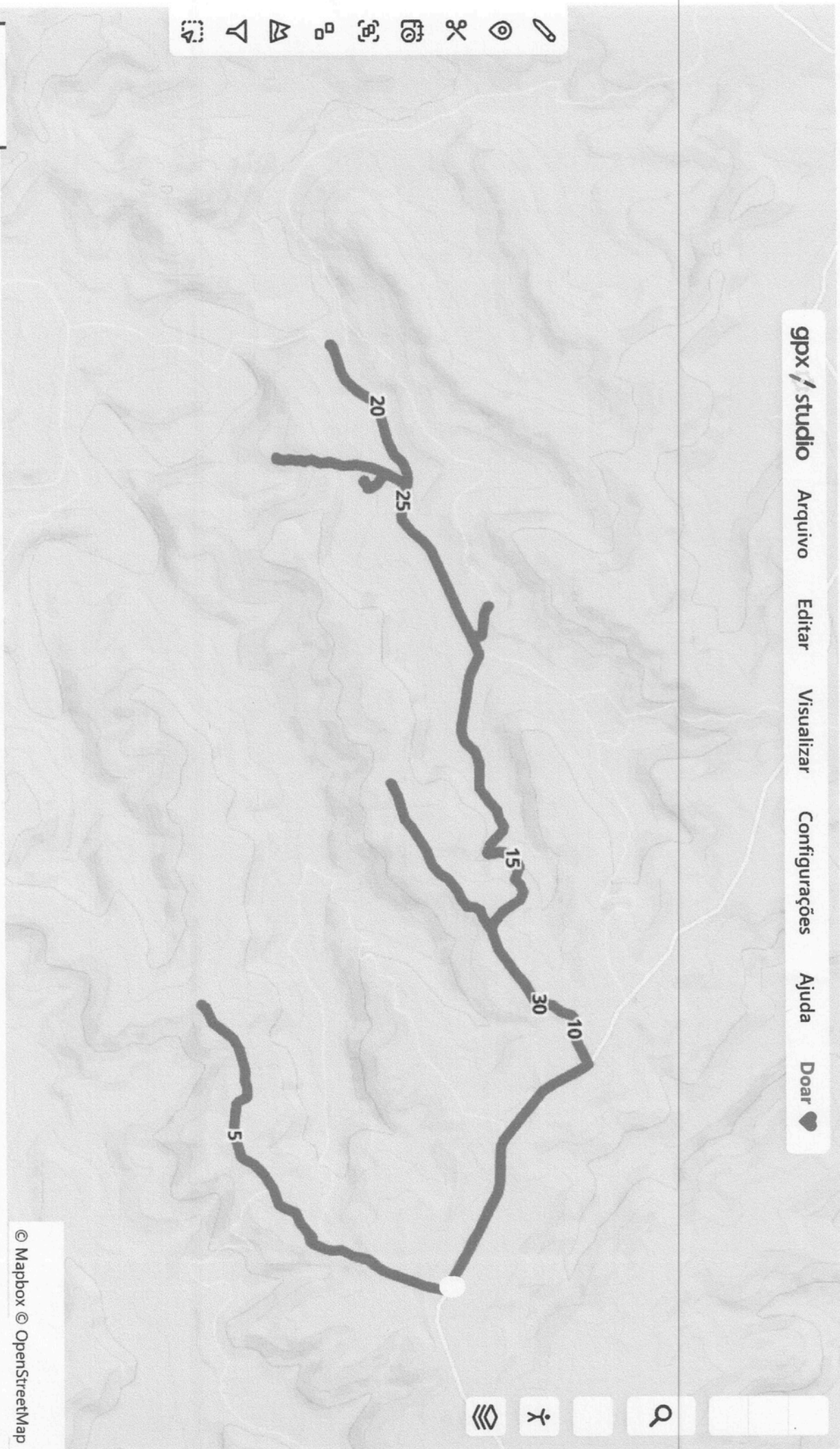
40.89 km

↗ 598 m ↘ 816 m

⌚ 18.70 / 16.38 km/h

🕒 02:11:08 / 02:29:46

gpx / studio Arquivo Editar Visualizar Configurações Ajuda Doar



1 km

ITINERÁRIO IV

33.07 km

↗ 681 m ↘ 681 m

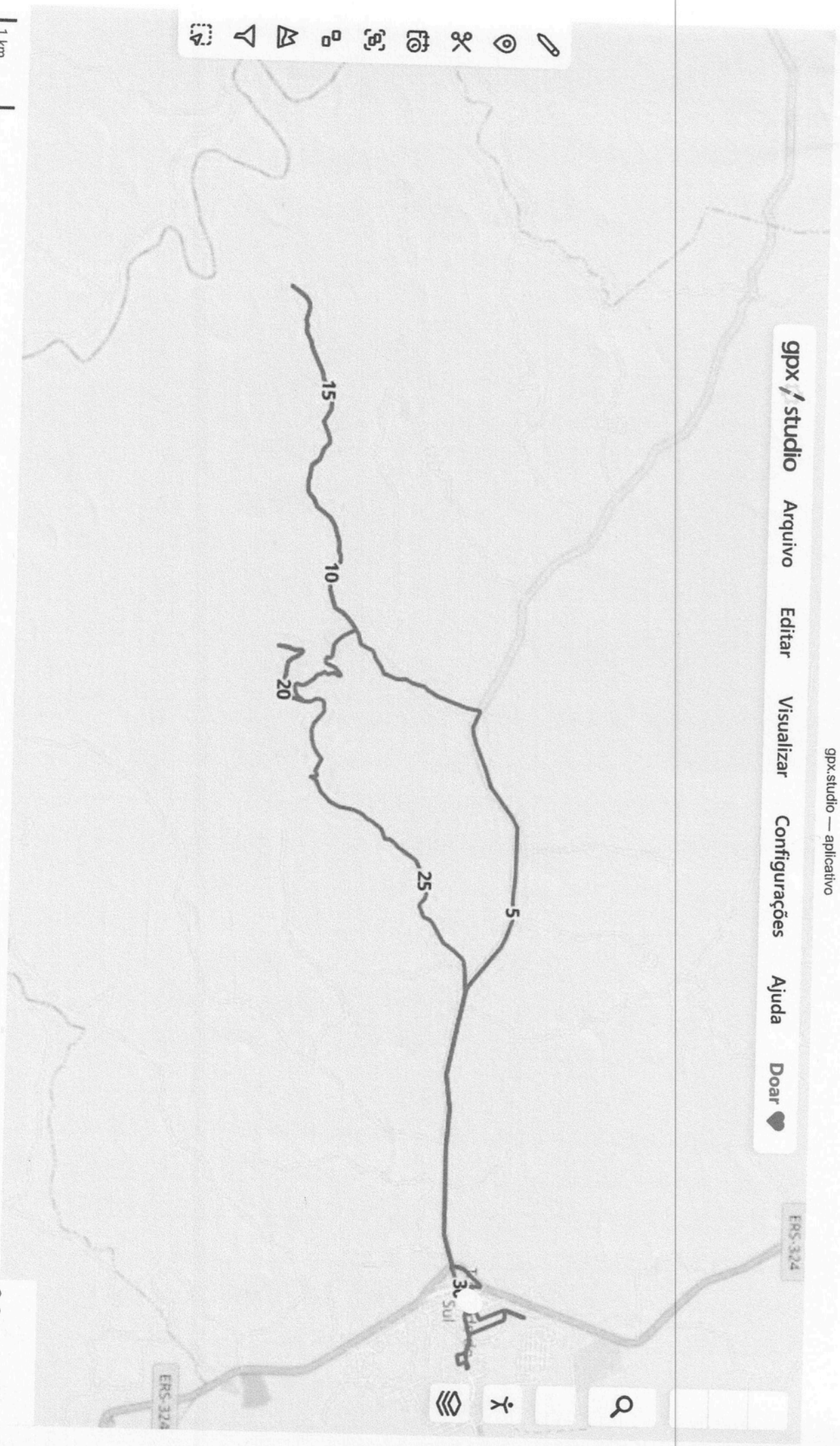
🏃 18.22 / 16.68 km/h

🕒 01:48:52 / 01:58:55

© Mapbox © OpenStreetMap



- gpx / studio
- Arquivo
- Editar
- Visualizar
- Configurações
- Ajuda
- Doar



© OpenStreetMap

ITINERÁRIO V

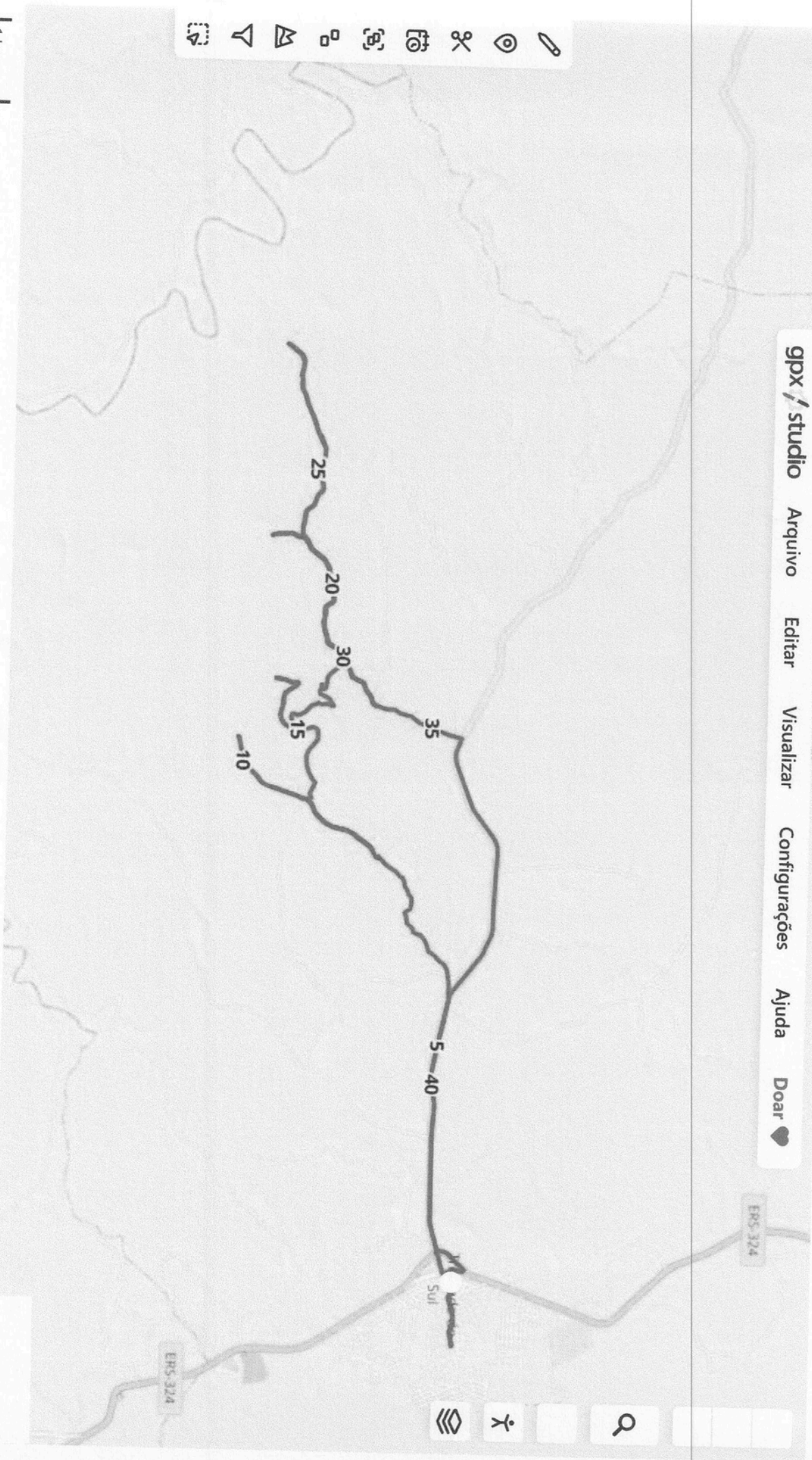
33.51 km

↗ 610 m ↘ 612 m

↻ 20.31 / 19.37 km/h

⌚ 01:38:59 / 01:43:48

- gpx / studio
- Arquivo
- Editar
- Visualizar
- Configurações
- Ajuda
- Doar



© OpenStreetMap

1 km

ITINERÁRIO V

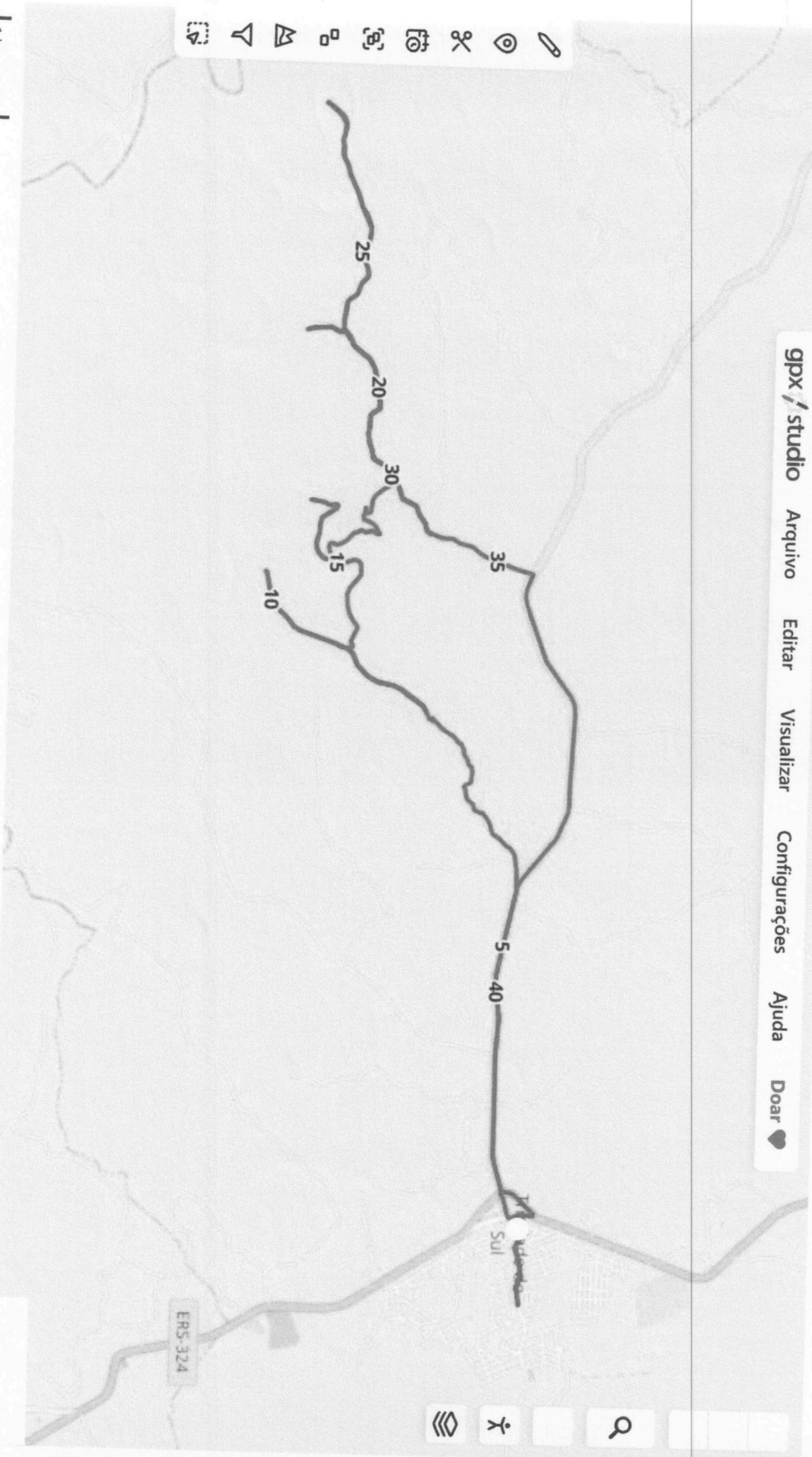
42.74 km

↗ 752 m ↘ 752 m

⚡ 23.55 / 22.93 km/h

⌚ 01:48:51 / 01:51:51

- gpx / studio
- Arquivo
- Editar
- Visualizar
- Configurações
- Ajuda
- Doar



© OpenStreetMap

ITINERÁRIO V

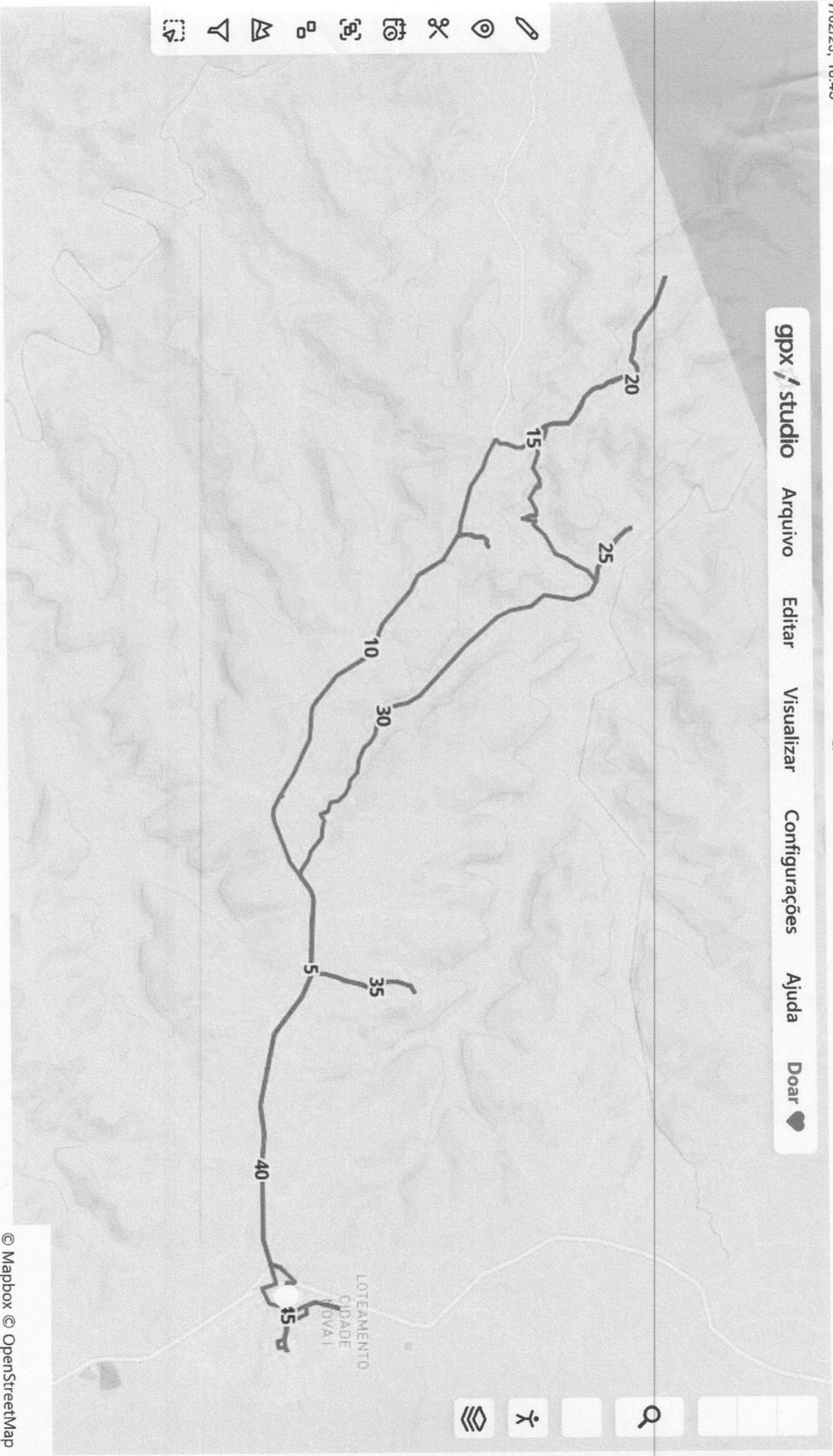
42.74 km

↗ 752 m ↘ 752 m

🚴 23.55 / 22.93 km/h

🕒 01:48:51 / 01:51:51

- gpx / studio
- Arquivo
- Editar
- Visualizar
- Configurações
- Ajuda
- Doar



© Mapbox © OpenStreetMap

ITINERÁRIO VI

45.56 km

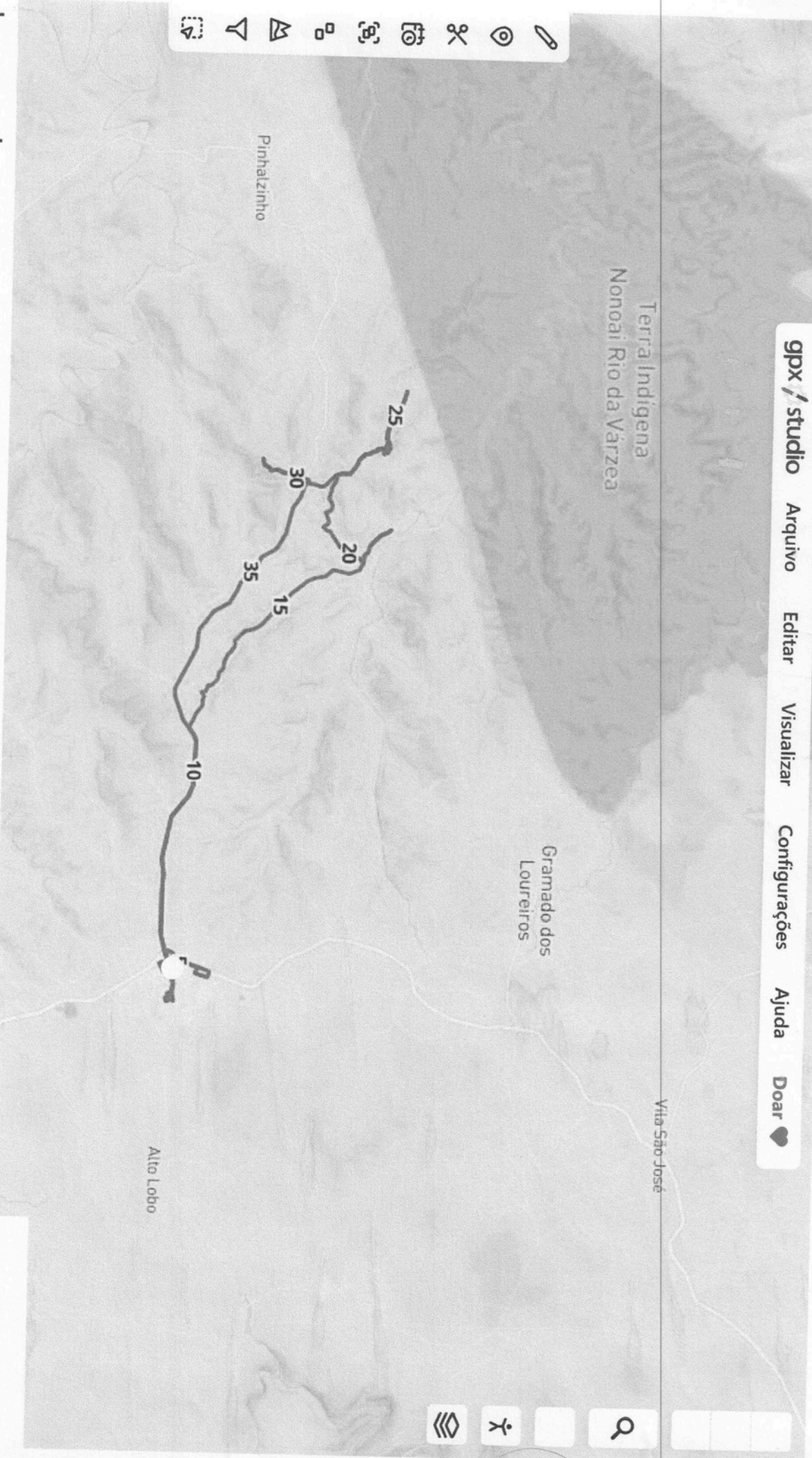
↗ 775 m ↘ 776 m

🚗 22.22 / 21.60 km/h

🕒 02:03:00 / 02:06:34

<https://gpx.studio/pt-BR/app#11.87/-27.50456/-52.94639>

- gpx / studio
- Arquivo
- Editar
- Visualizar
- Configurações
- Ajuda
- Doar



3 km

ITINERÁRIO VI

47.52 km

↗ 754 m ↘ 754 m

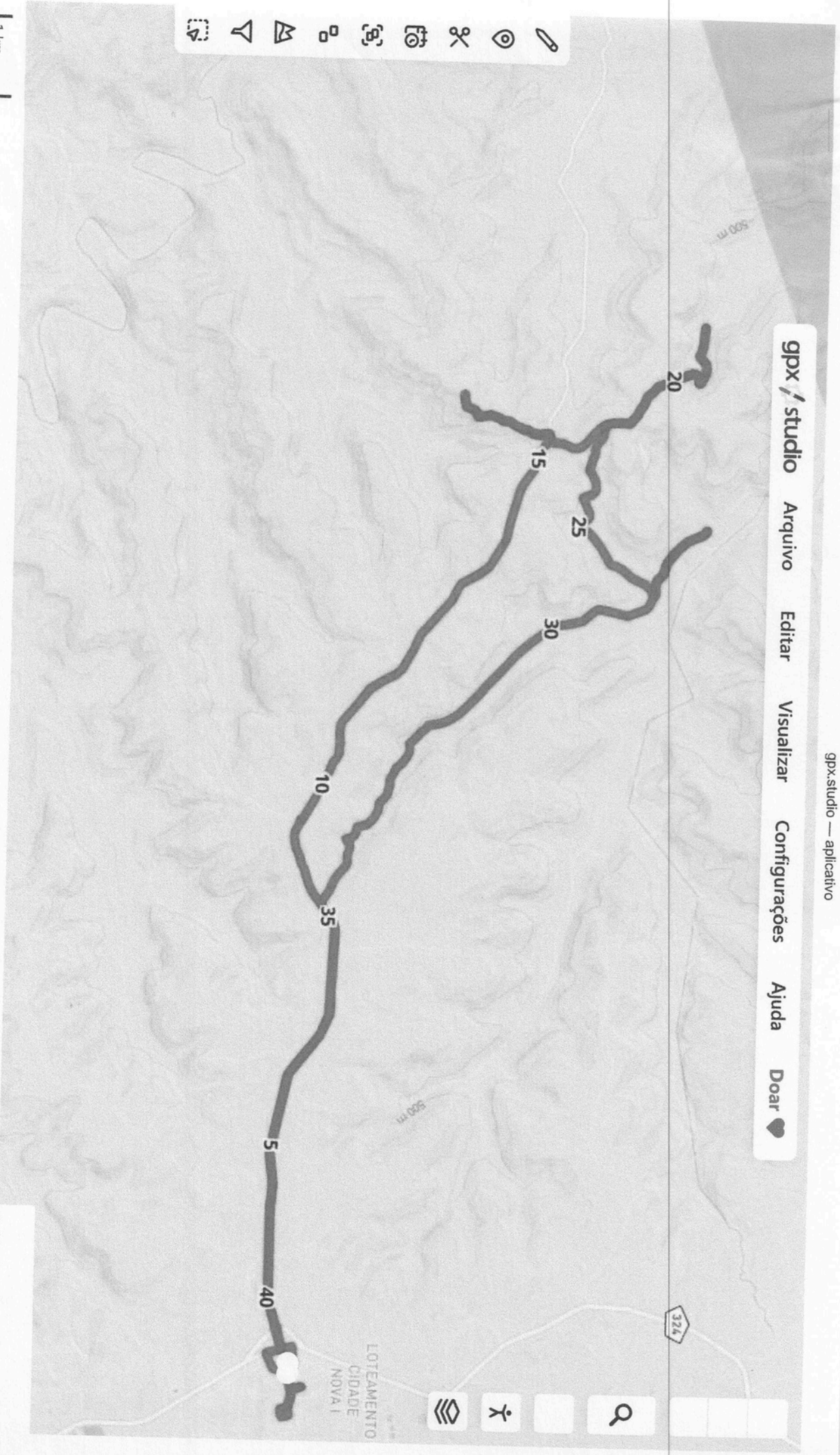
🚗 23.18 / 21.17 km/h

<https://gpx.studio/pt-BR/app#11.05/-27.4714/-52.9028>

© Mapbox © OpenStreetMap

🕒 02:02:59 / 02:14:42

- gpx / studio
- Arquivo
- Editar
- Visualizar
- Configurações
- Ajuda
- Doar



© Mapbox © OpenStreetMap

ITINERÁRIO VI

41.25 km

↗ 673 m ↘ 664 m

📏 22.86 / 18.57 km/h

🕒 01:48:13 / 02:13:16

<https://gpx.studio/pt-BR/app#121-27.50904/-52.95176>